

# A National Caring for Country Archive

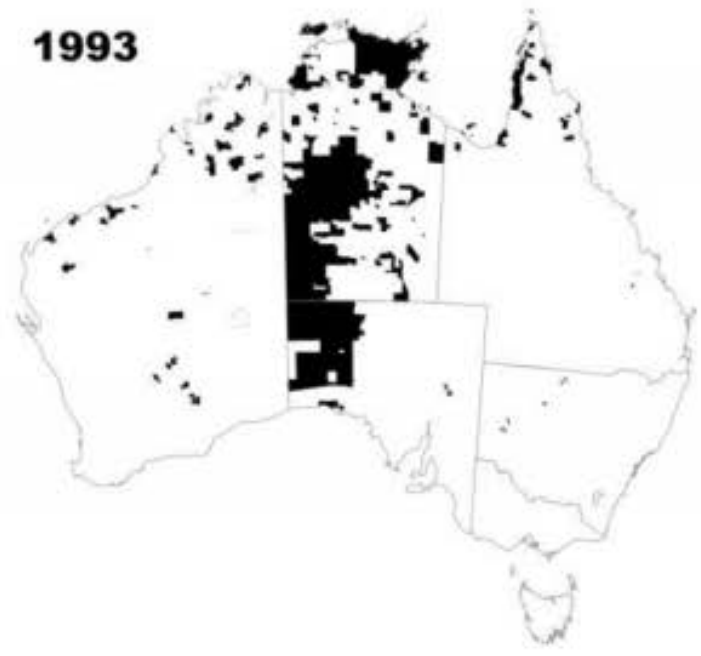
**1788**



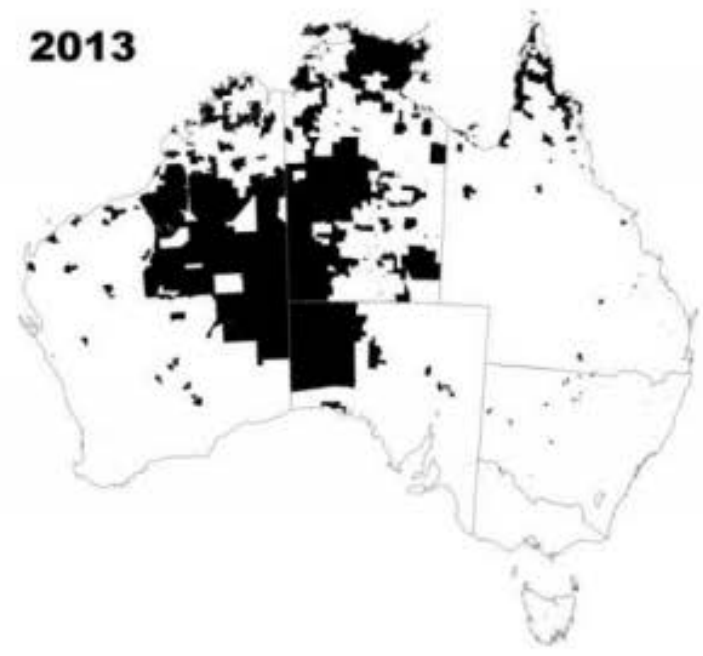
**1965**



**1993**

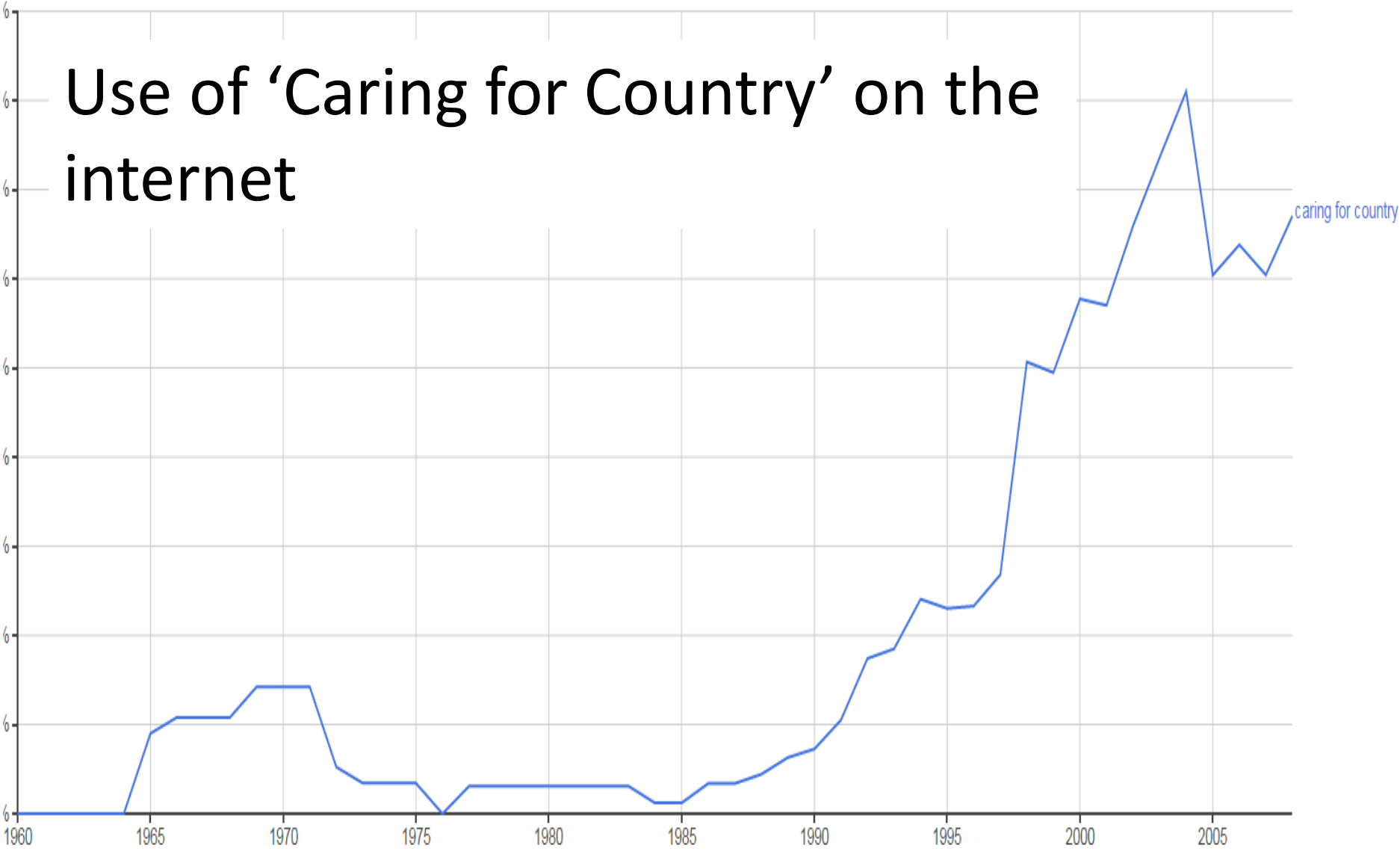


**2013**





# Use of 'Caring for Country' on the internet





DARRANGI

RANGERS

NOBLE SUPER VEE  
FULL DESIGN

HONDA  
MARINE

BH

CENTRAL  
RANGERS

# Working on Country Funded Indigenous Ranger Groups

## NEW SOUTH WALES

- 1 Githabul Rangers
- 2 TIDE Rangers
- 3 Nimbin Rocks Rangers
- 4 Wattleidge & Tarriwa Kurruk IPA Rangers
- 5 Willandra Lakes World Heritage Area Rangers

## VICTORIA

- 1 Budj Bim Rangers
- 2 Yorta Yorta Rangers

## QUEENSLAND

- 1 Bunya Mountain Murri Rangers
- 2 Chulalongun Rangers
- 3 Gangaldida Garawa Rangers
- 4 Gidarjil Rangers
- 5 Giringun Rangers
- 6 Kalan Rangers
- 7 Kowanyama Land Office Rangers
- 8 Lama Lama Rangers
- 9 Mappoon Land and Sea Rangers
- 10 Djunbunji Land and Sea Rangers
- 11 Lamagal Rangers
- 12 Erubam Rangers
- 13 Malu Kiai Rangers
- 14 Mura Badagal Rangers
- 15 Mabuygiw Rangers
- 16 Warraber Rangers
- 17 Wugagal Rangers - Saibai
- 18 Masig Rangers
- 19 Poruma Rangers
- 20 Muallagal Rangers
- 21 Ugar Rangers
- 22 Meriam Rangers
- 23 Dauan Rangers
- 24 Kaiwalagal Rangers
- 25 Napranum Rangers
- 26 Apudthama Northern Peninsula Area Rangers
- 27 Nyungkal Rangers
- 28 Queensland Murray Darling Rangers
- 29 Yuku-Baja-Muliku Rangers
- 30 Lockhart River Land and Sea Rangers

## SOUTH AUSTRALIA

- 1 APY Kalka-Pipalyatjara Rangers
- 2 APY Sandy Bore Rangers
- 3 Waru Kaninytjaku APY Rangers - Musgrave Ranges
- 4 Waru Kaninytjaku APY Rangers - Tomkinson Ranges
- 5 Gawler Ranges Rangers
- 6 Nantawarrina Rangers
- 7 Ngarrindjeri Rangers
- 8 Raukkan Rangers
- 9 Riverland Rangers
- 10 Yalata IPA Rangers

## WESTERN AUSTRALIA

- 1 Bardi Jawi Rangers
- 2 Goonyandi Rangers
- 3 Balangarra Rangers
- 4 Karajarri Rangers
- 5 Jigalong Rangers
- 6 Punmu Rangers
- 7 Pangurr Rangers
- 8 Miriuwung Gajerrong Rangers for Reserve 31165
- 9 Blackstone Rangers
- 10 Warburton Men Rangers
- 11 Ngurrara Rangers
- 12 Nyikina Mangala
- 13 Nyul Nyul Land Rangers
- 14 Paruku Rangers
- 15 Uunguu Rangers
- 16 Wungurr Rangers
- 17 Warburton Women Rangers
- 18 Warakurna Rangers

## TASMANIA

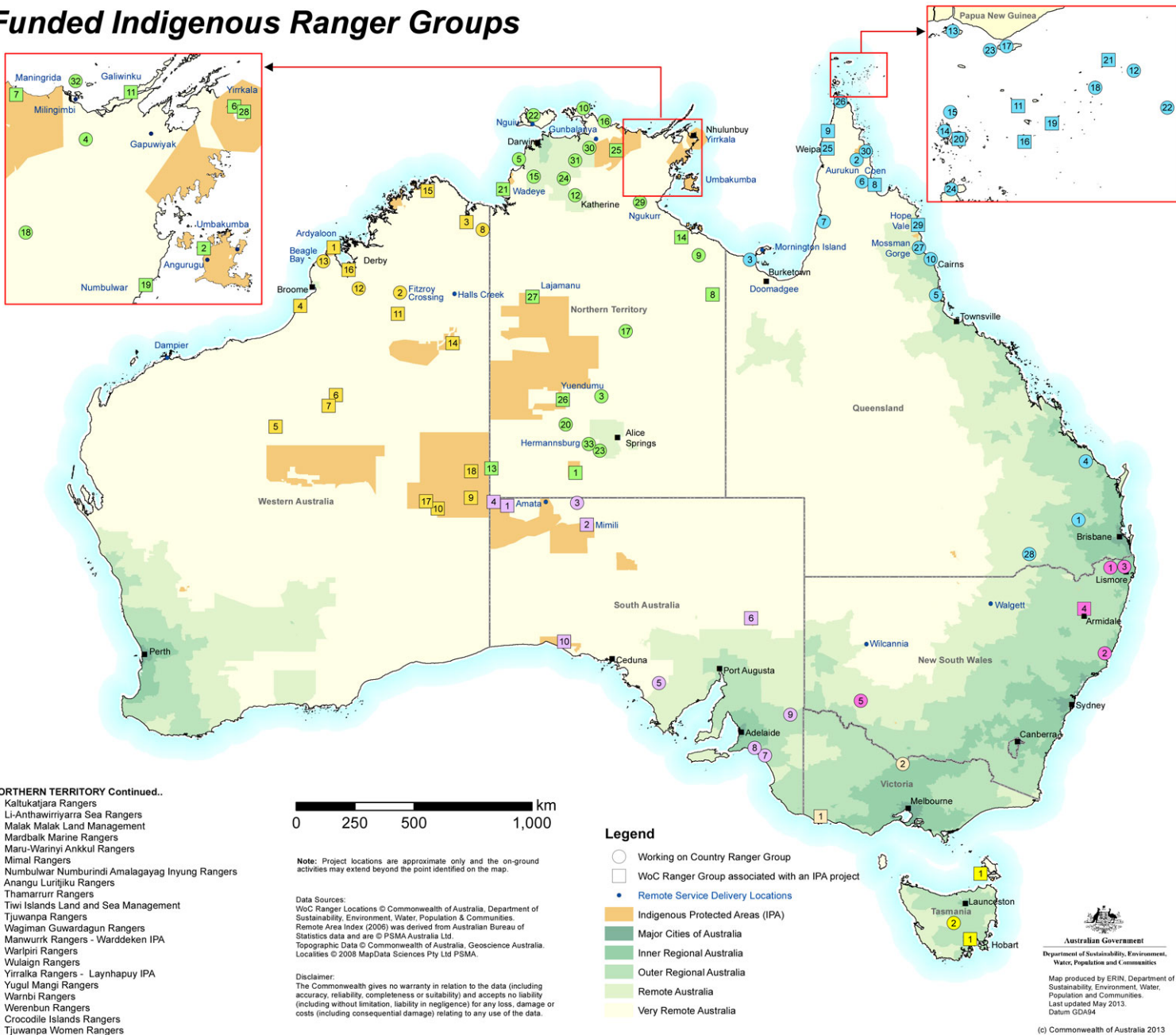
- 1 Tasmanian Aboriginal Centre Rangers - milyathina pakana
- 2 Tasmanian Aboriginal Trainee Rangers (statewide)

## NORTHERN TERRITORY

- 1 Anangu Rangers on Angas Downs
- 2 Anindilyakwa Rangers
- 3 Anmatyeri Rangers
- 4 Arafura Swamp Ranger Groups (3)
- 5 Bulgul Land and Sea Rangers
- 6 Dhimuru IPA Rangers 7 Djeik Rangers
- 7 Wazanyi Garawa Rangers
- 8 Garawa Rangers
- 10 Garrig Rangers
- 11 Gumurr Marthakal Rangers
- 12 Jawoyng Rangers

## NORTHERN TERRITORY Continued..

- 13 Kaltukatjara Rangers
- 14 Li-Anthawirriyarra Sea Rangers
- 15 Malak Malak Land Management
- 16 Marabak Marine Rangers
- 17 Maru-Warinyi Anikkul Rangers
- 18 Mimal Rangers
- 19 Numbulwar Numburindi Amalagayag Inyung Rangers
- 20 Anangu Luritjiku Rangers
- 21 Thamarurr Rangers
- 22 Tiwi Islands Land and Sea Management
- 23 Tjuwanpa Rangers
- 24 Wagiman Guwardagun Rangers
- 25 Manwurk Rangers - Warddeken IPA
- 26 Warlpiri Rangers
- 27 Wulajng Rangers
- 28 Yirralka Rangers - Laynhapuy IPA
- 29 Yugul Mangi Rangers
- 30 Warnbi Rangers
- 31 Werenbun Rangers
- 32 Crocodile Islands Rangers
- 33 Tjuwanpa Women Rangers




Note: Project locations are approximate only and the on-ground activities may extend beyond the point identified on the map.

Data Sources:  
 WoC Ranger Locations © Commonwealth of Australia, Department of Sustainability, Environment, Water, Population & Communities.  
 Remote Area Index (2008) was derived from Australian Bureau of Statistics data and are © PSMA Australia Ltd.  
 Topographic Data © Commonwealth of Australia, Geoscience Australia.  
 Localities © 2008 MapData Sciences Pty Ltd PSMA.


Disclaimer:  
 The Commonwealth gives no warranty in relation to the data (including accuracy, reliability, completeness or suitability) and accepts no liability (including without limitation, liability in negligence) for any loss, damage or costs (including consequential damage) relating to any use of the data.

## Legend

- Working on Country Ranger Group
- WoC Ranger Group associated with an IPA project
- Remote Service Delivery Locations
- Indigenous Protected Areas (IPA)
- Major Cities of Australia
- Inner Regional Australia
- Outer Regional Australia
- Remote Australia
- Very Remote Australia



# Barni-Wardimantha Awara Yanyuwa Sea Country Plan



Principal Authors: John Bradley and Yanyuwa Family

Prepared on behalf of Yanyuwa Traditional Owners  
by the Yanyuwa Traditional Owners Resource Association

# Dhimurru Yolŋuwu Moŋuk Gapu Wāŋ Sea Country Plan

A Yolŋu Vision and Plan  
for Sea Country Management  
in North-East Arnhem Land,  
Northern Territory

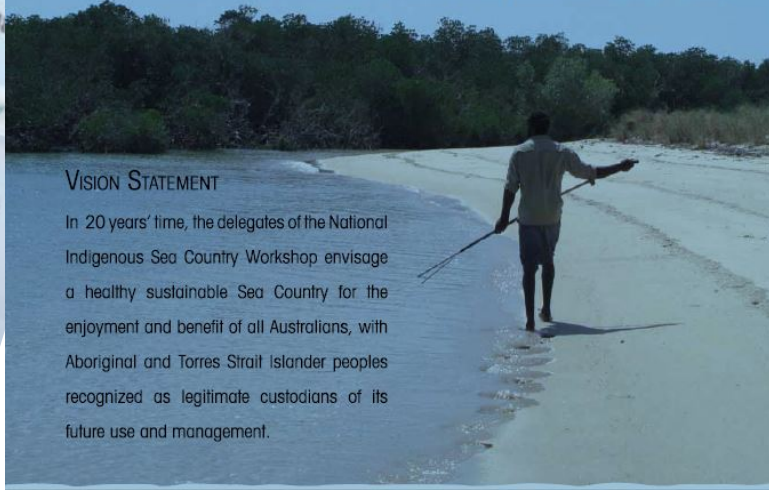


# THE NATIONAL INDIGENOUS SEA COUNTRY STATEMENT


A declaration from the delegates of the 2012 National Indigenous Sea Country Workshop

## VISION STATEMENT

In 20 years' time, the delegates of the National Indigenous Sea Country Workshop envisage a healthy sustainable Sea Country for the enjoyment and benefit of all Australians, with Aboriginal and Torres Strait Islander peoples recognized as legitimate custodians of its future use and management.



# Uunguu Wunambal Gaambera Healthy Country Plan



A plan for looking after Wunambal Gaambera Country  
2010 - 2020



