

## ATTACHMENT

---

### EMPLOYMENT

1. This attachment provides information on the locations of Job Network Intensive Assistance outlets<sup>1</sup> and CDEP projects<sup>2</sup> within each State. In relation to classification of CDEPs for remote and non-remote funding, a map showing the zones based on the taxation legislation is also provided. Figures are provided in the following order:

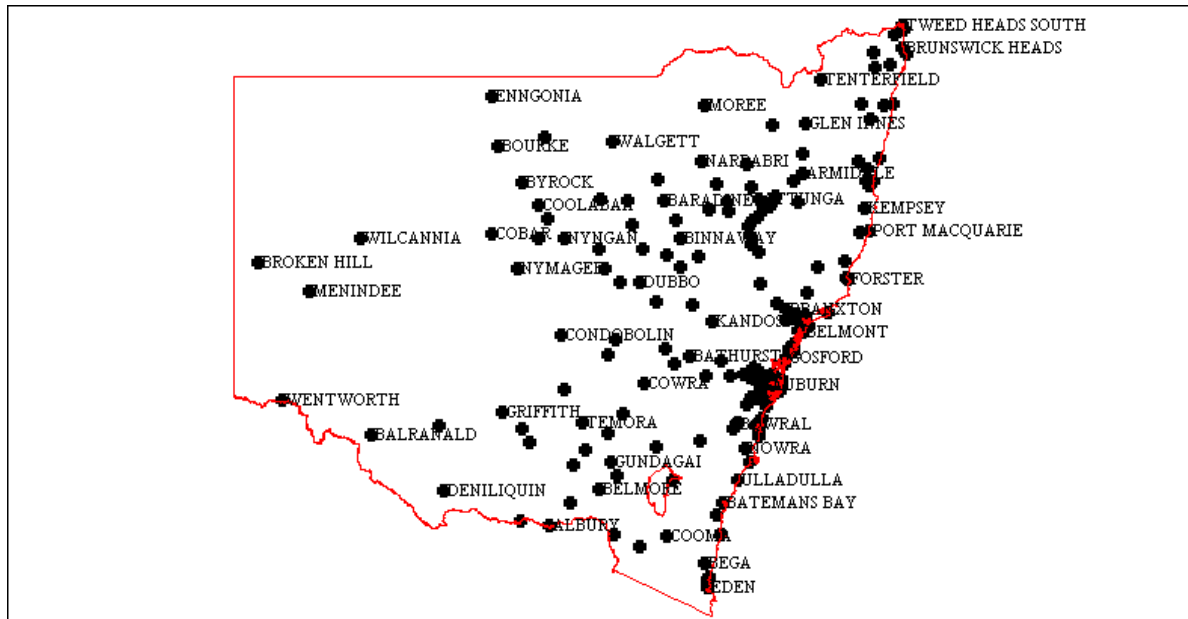
- (i) Figures A-1 to A-7 — Location of Job Network Intensive Assistance Outlets for each State (New South Wales, Victoria, Queensland, Western Australia, South Australia, Tasmania, Northern Territory) for February 2001.
- (ii) Figures A-8 to A-14 — Location of CDEP Projects for each State (New South Wales, Victoria, Queensland, Western Australia, South Australia, Tasmania, Northern Territory) for June 2000.
- (iii) Figure A-15 — Taxation Zone Rebate Areas, 1991.

---

<sup>1</sup> Maps show the locations of all Intensive Assistance provider outlets. In remote areas in particular these sites may be operated on a part time or outreach basis only. Table 8 in the Employment Supporting Material gives data on the numbers of outlets by full time and other.

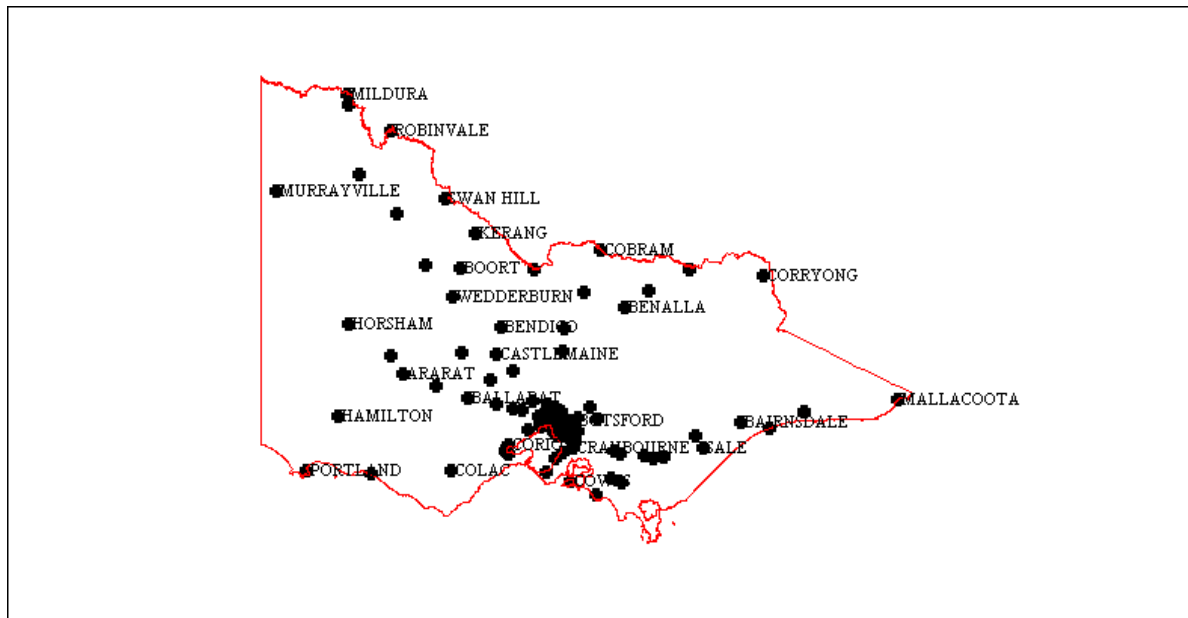
<sup>2</sup> Maps reflect the address of the CDEP grantee organisation at 30 June 2000. CDEP grantees can be associated with a number of Indigenous community organisations within their area who can provide employment and community development activities for their members.

**Figure A-1** LOCATION OF JOB NETWORK INTENSIVE ASSISTANCE OUTLETS, NEW SOUTH WALES, FEBRUARY 2001



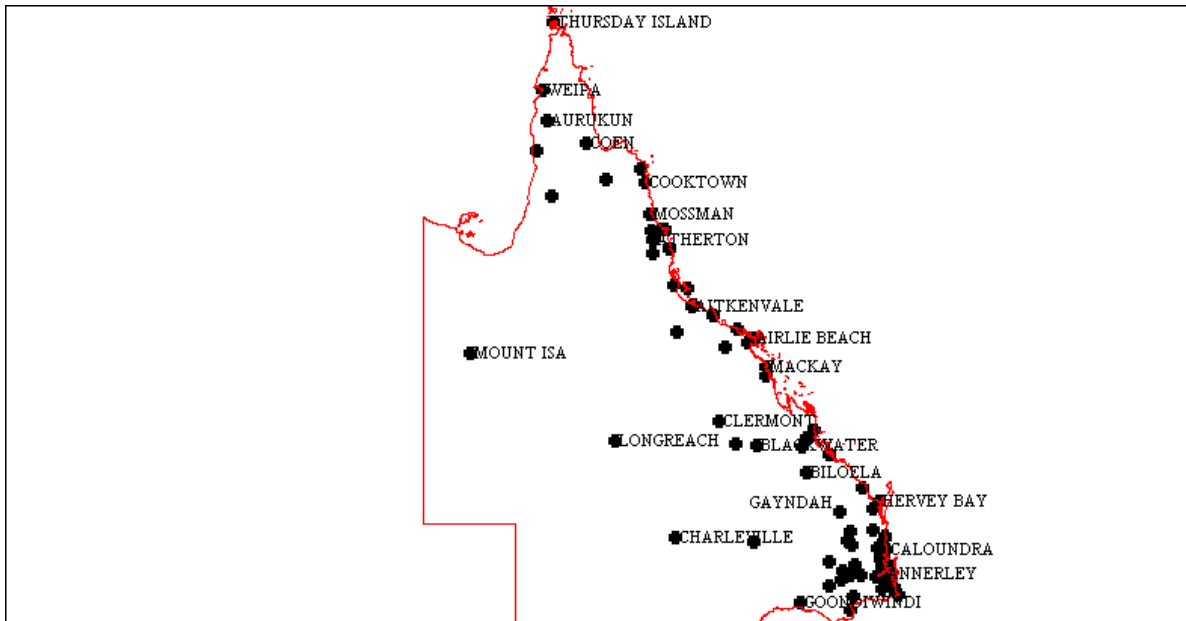
Source: DEWRSB.

**Figure A-2** LOCATION OF JOB NETWORK INTENSIVE ASSISTANCE OUTLETS, VICTORIA, FEBRUARY 2001



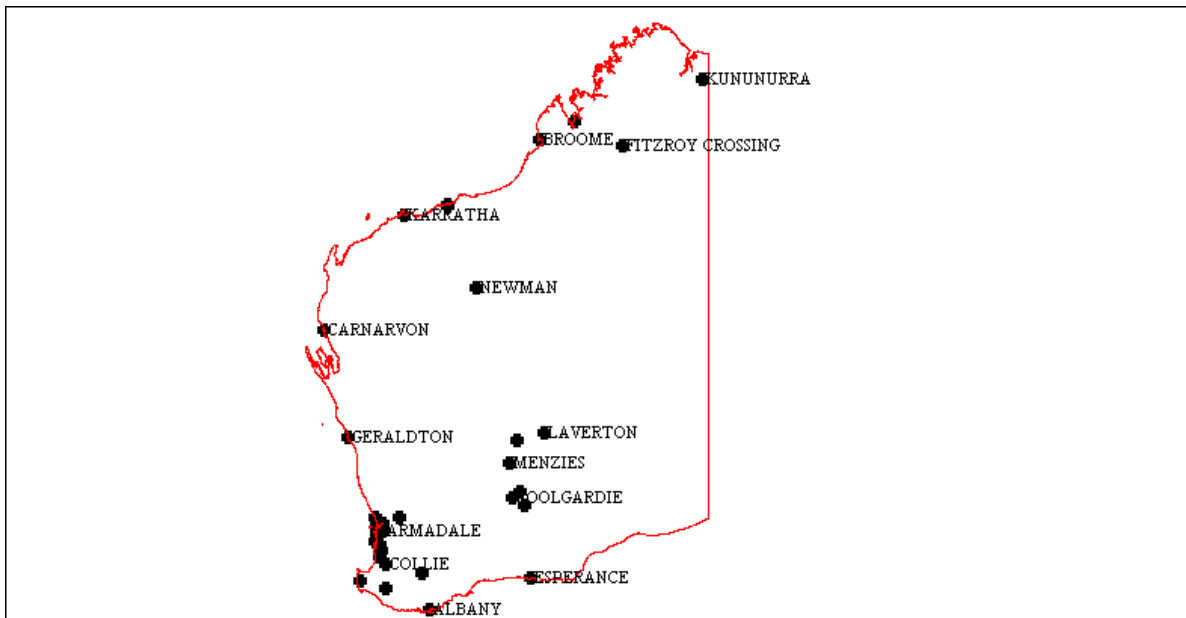
Source: DEWRSB.

**Figure A-3** LOCATION OF JOB NETWORK INTENSIVE ASSISTANCE OUTLETS, QUEENSLAND, FEBRUARY 2001



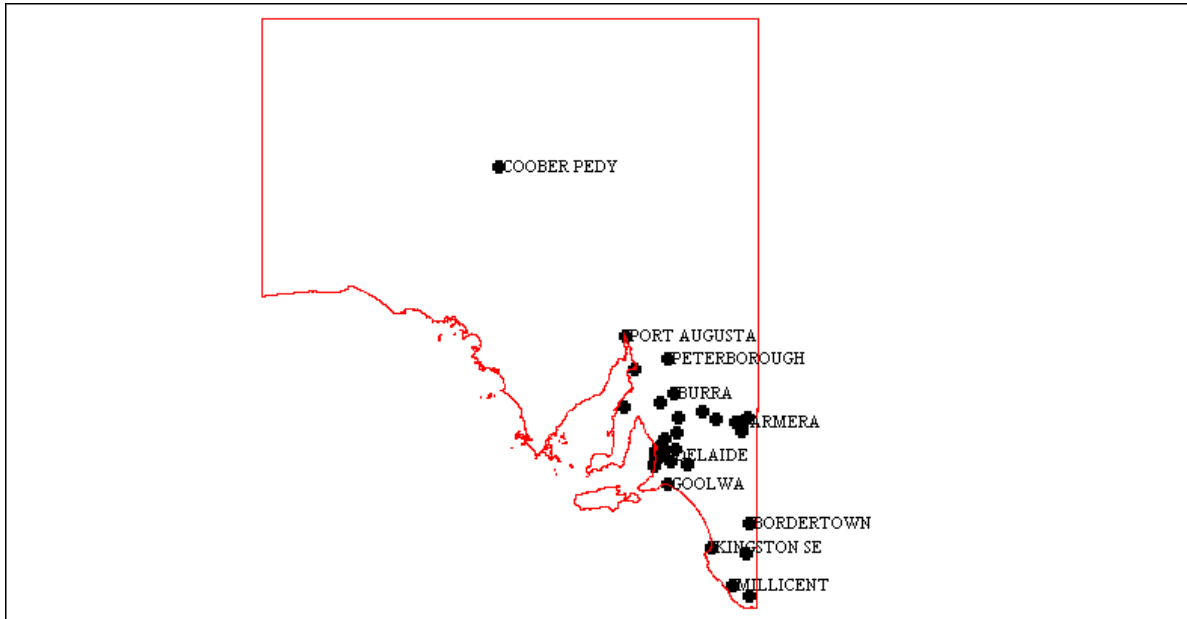
Source: DEWRSB.

**Figure A-4** LOCATION OF JOB NETWORK INTENSIVE ASSISTANCE OUTLETS, WESTERN AUSTRALIA, FEBRUARY 2001



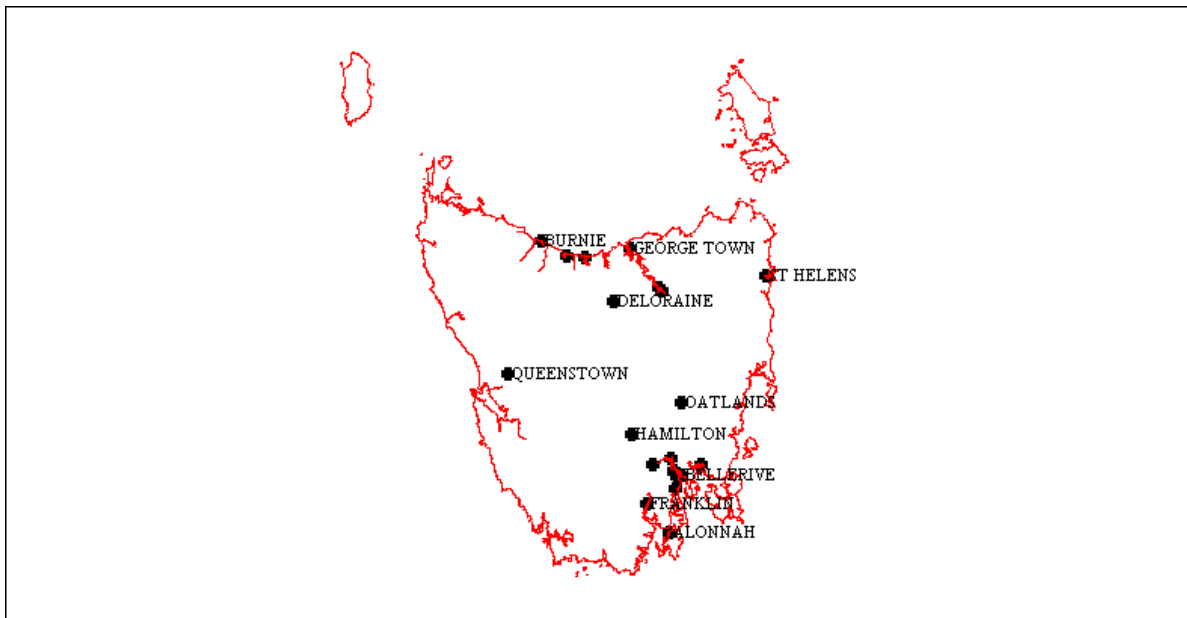
Source: DEWRSB.

**Figure A-5** LOCATION OF JOB NETWORK INTENSIVE ASSISTANCE OUTLETS, SOUTH AUSTRALIA, FEBRUARY 2001



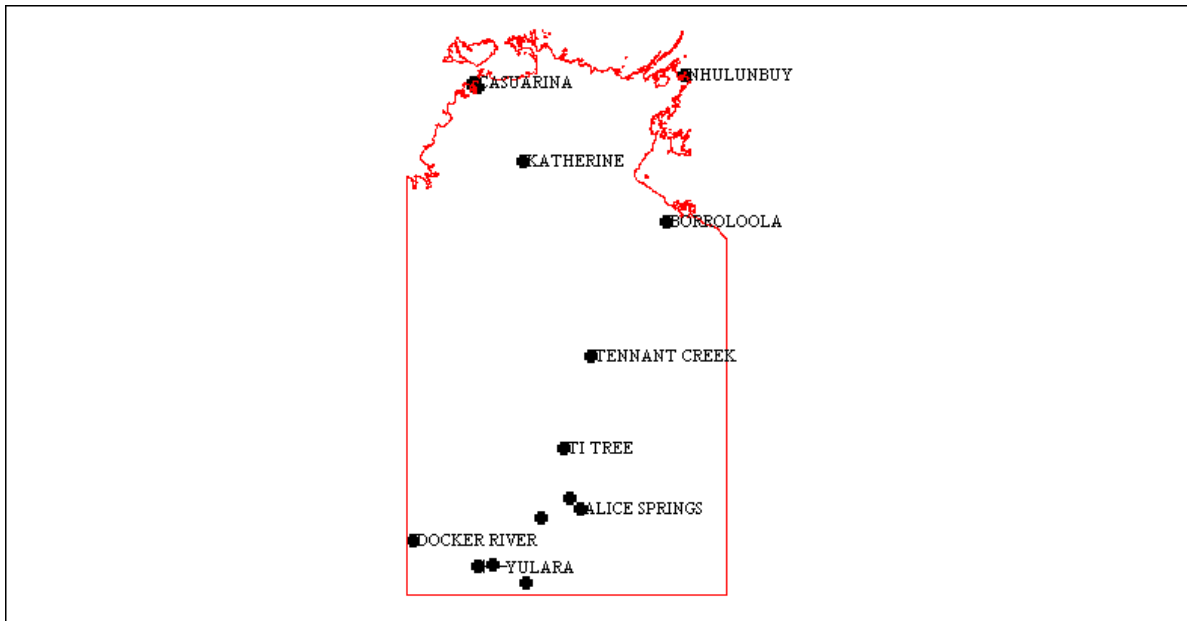
Source: DEWRSB.

**Figure A-6** LOCATION OF JOB NETWORK INTENSIVE ASSISTANCE OUTLETS, TASMANIA, FEBRUARY 2001



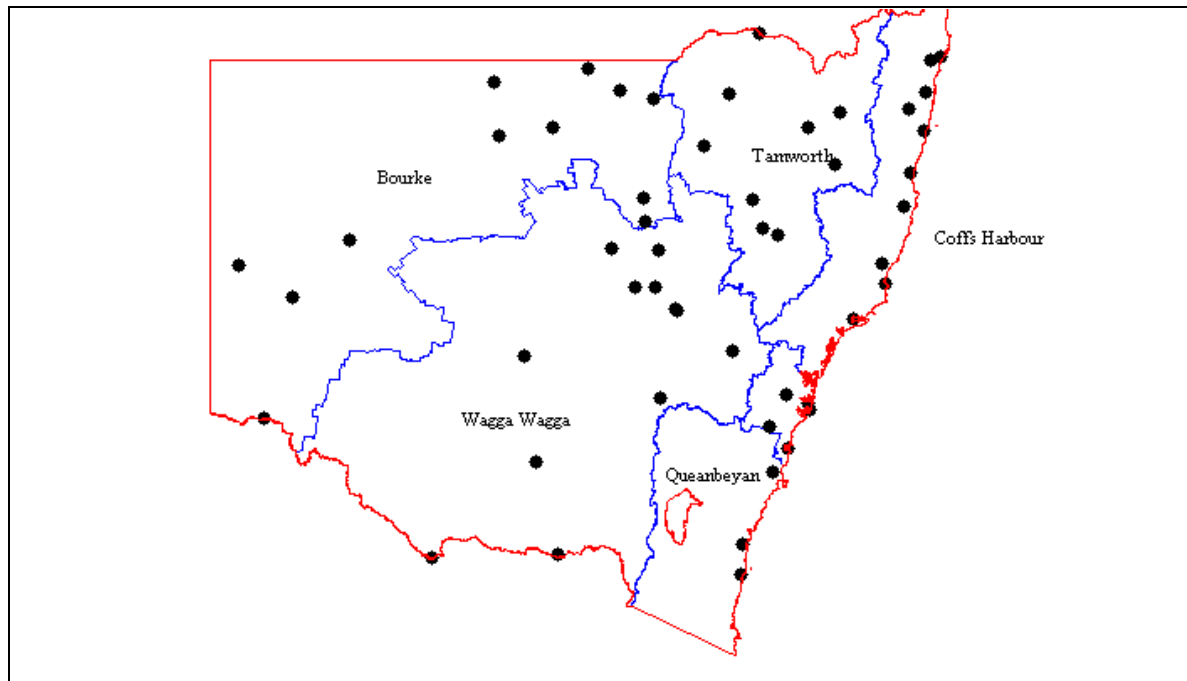
Source: DEWRSB.

**Figure A-7** LOCATION OF JOB NETWORK INTENSIVE ASSISTANCE OUTLETS, NORTHERN TERRITORY, FEBRUARY 2001



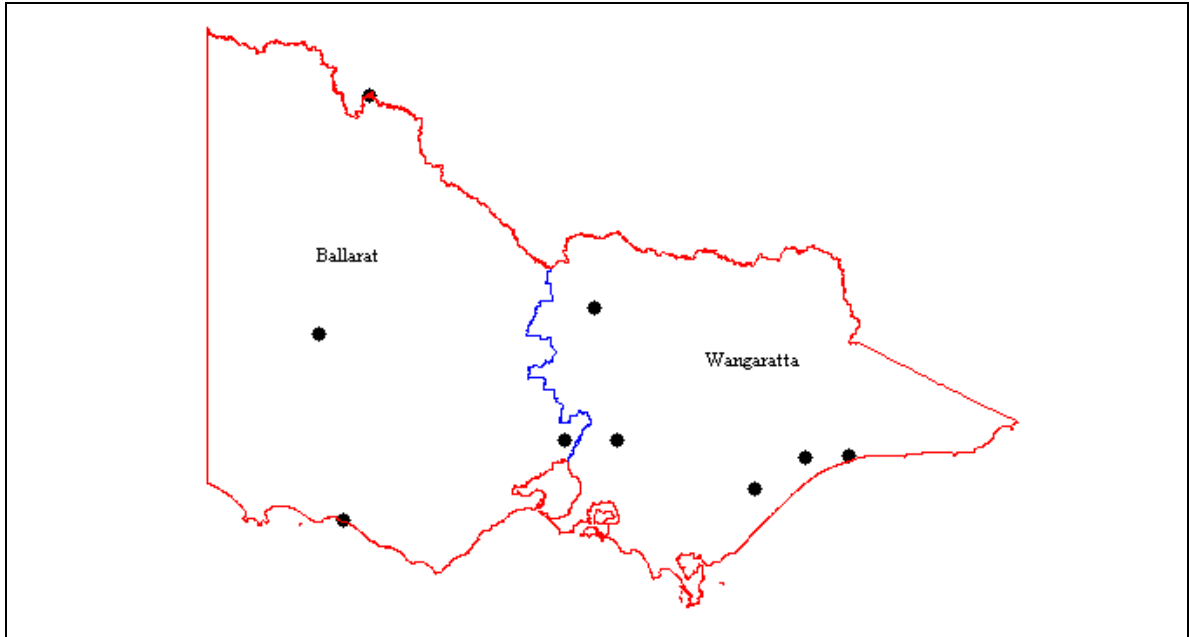
Source: DEWRSB.

**Figure A-8** LOCATION OF CDEP PROJECTS, NEW SOUTH WALES, JUNE 2000



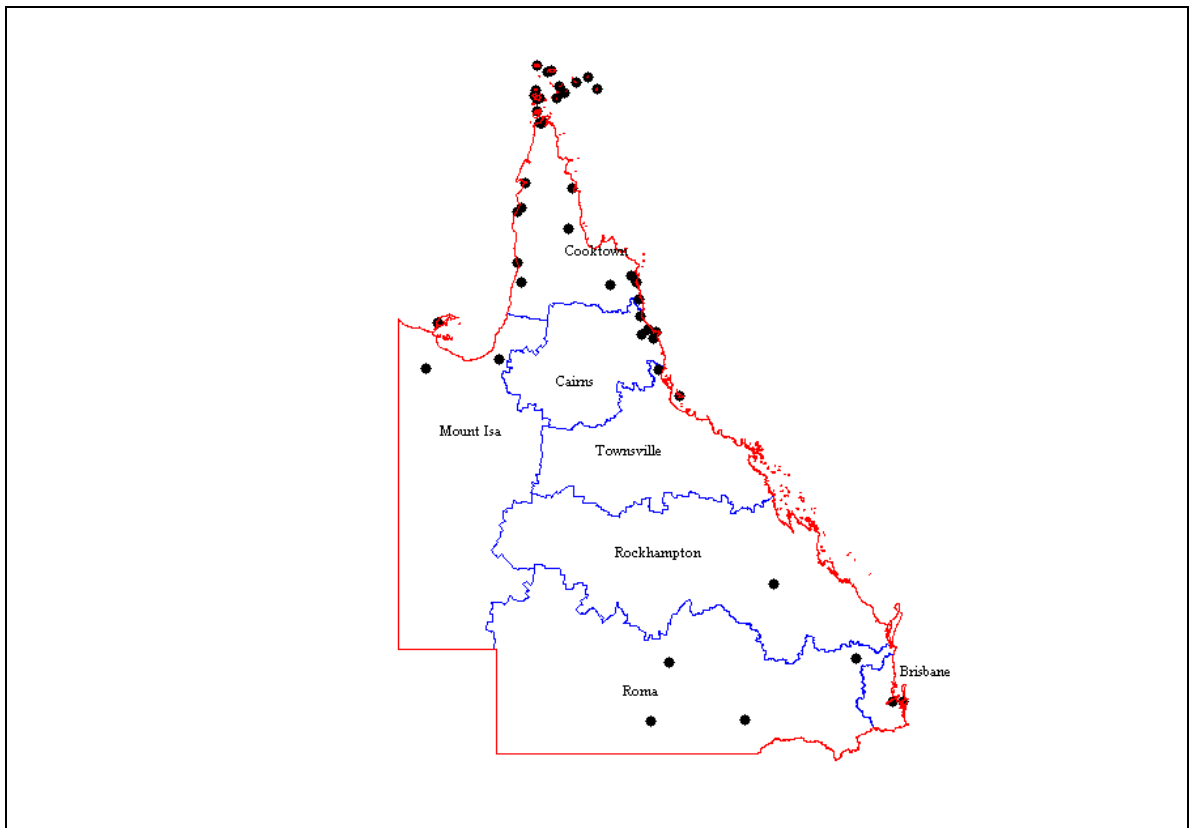
Source: ATSIC.

**Figure A-9** LOCATION OF CDEP PROJECTS, VICTORIA, JUNE 2000



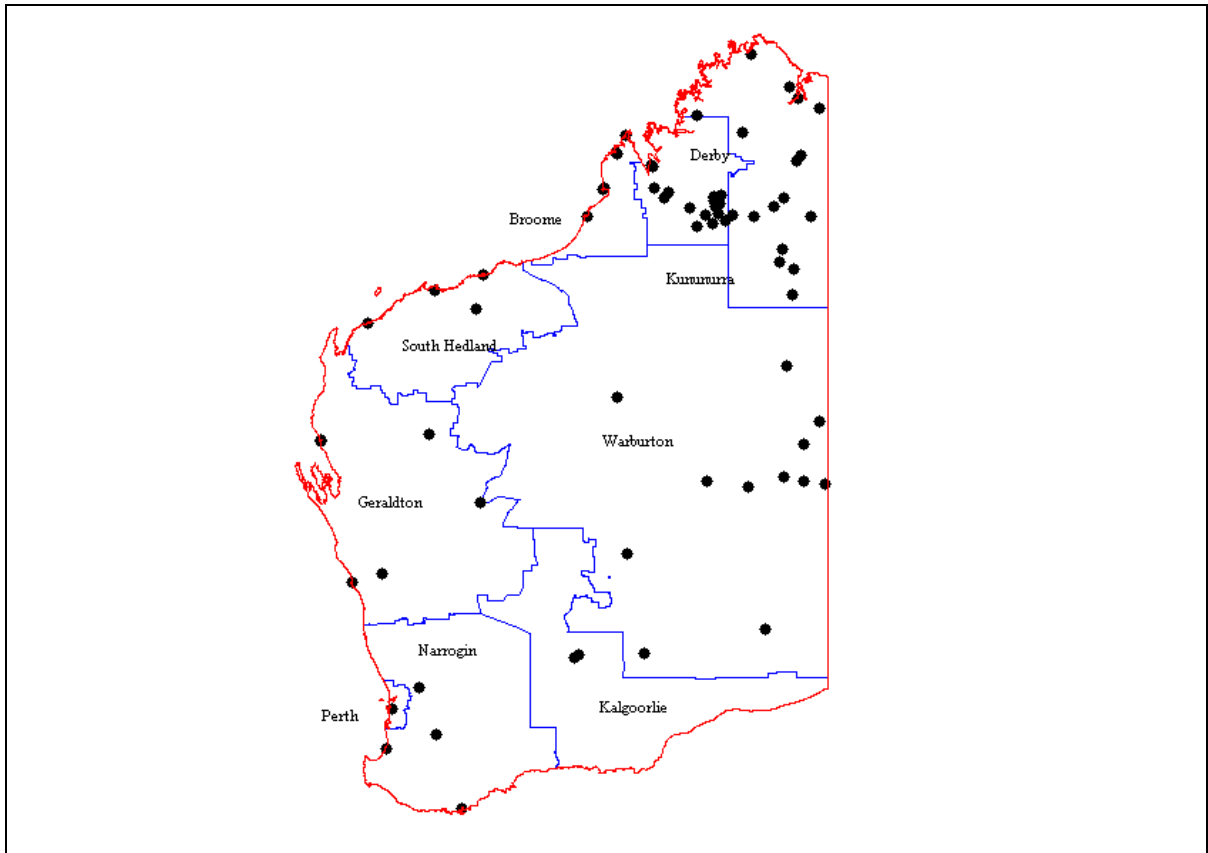
Source: ATSIIC.

**Figure A-10** LOCATION OF CDEP PROJECTS, QUEENSLAND, JUNE 2000



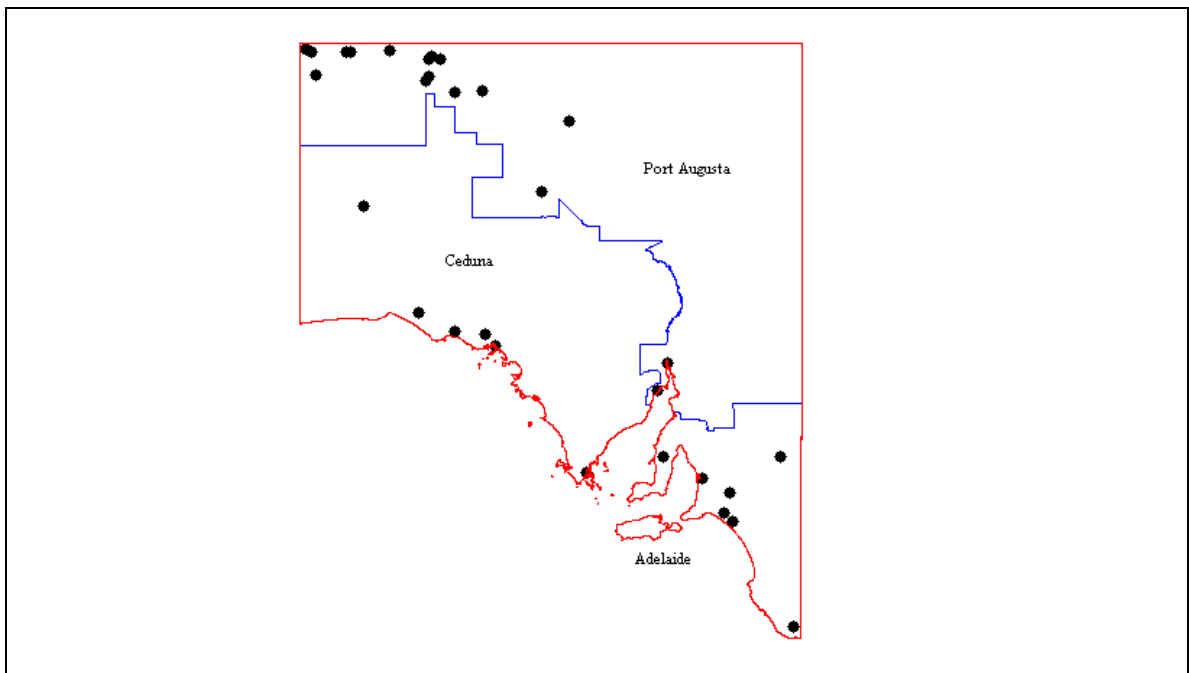
Source: ATSIIC.

**Figure A-11** LOCATION OF CDEP PROJECTS, WESTERN AUSTRALIA, JUNE 2000



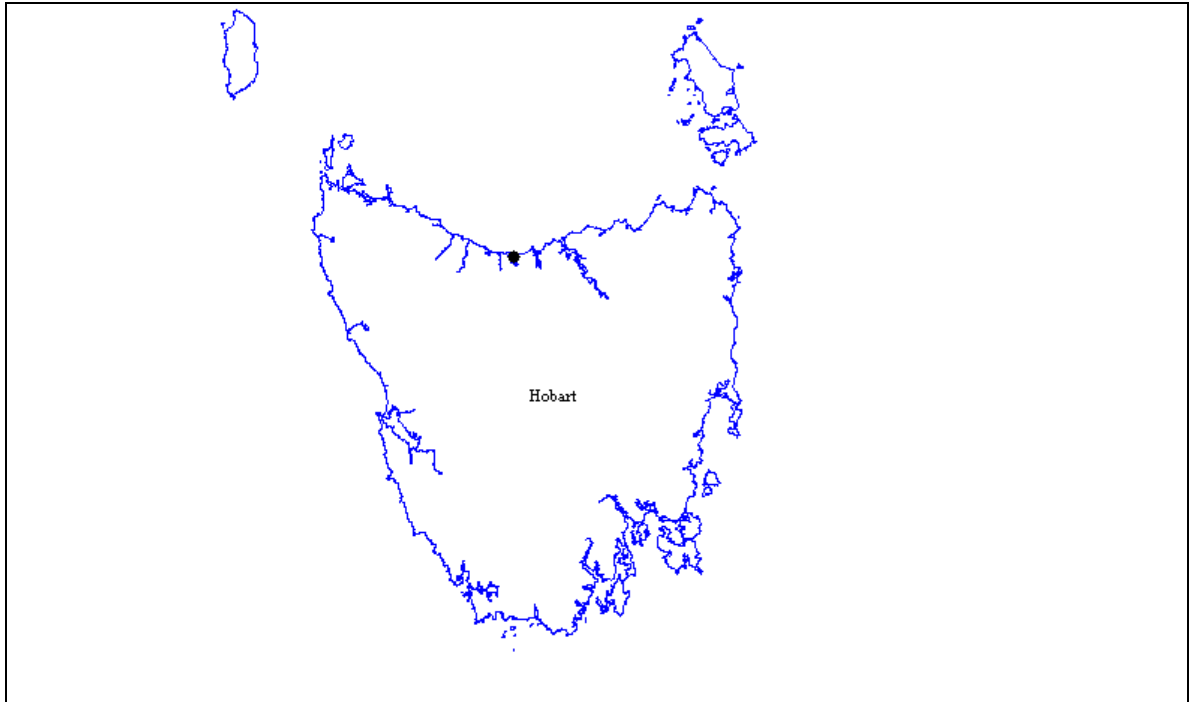
Source: ATSIIC.

**Figure A-12** LOCATION OF CDEP PROJECTS, SOUTH AUSTRALIA, JUNE 2000



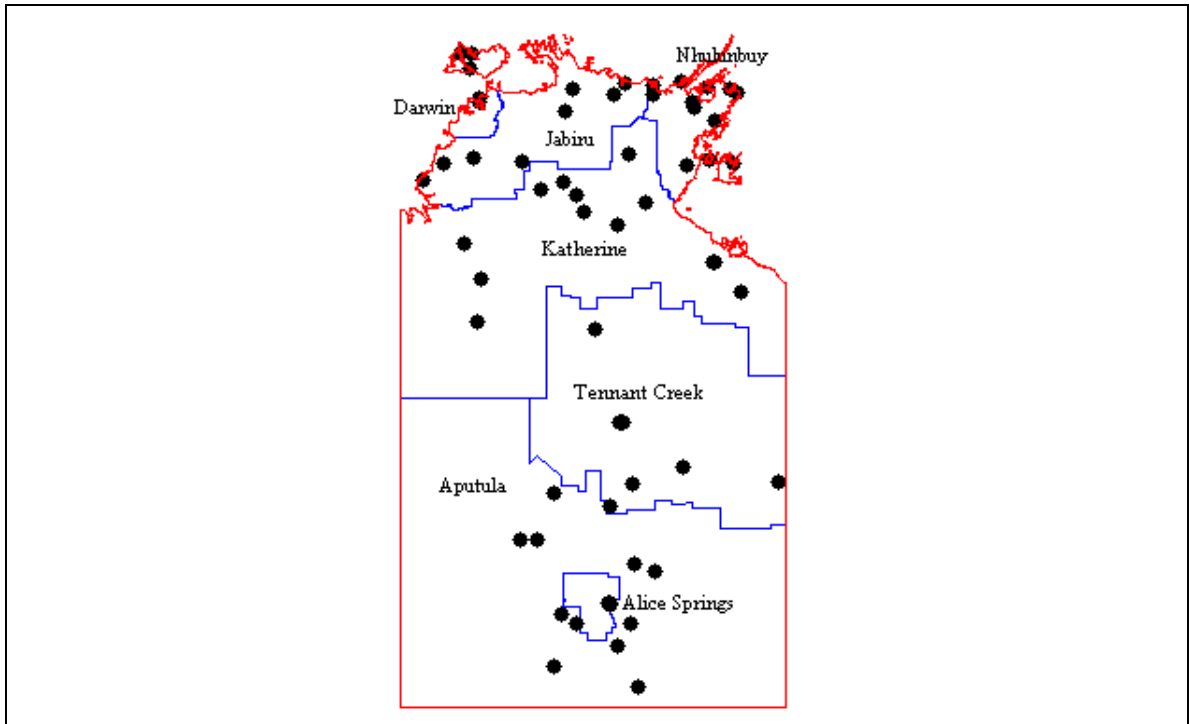
Source: ATSIIC.

**Figure A-13** LOCATION OF CDEP PROJECTS, TASMANIA, JUNE 2000



Source: ATSIIC.

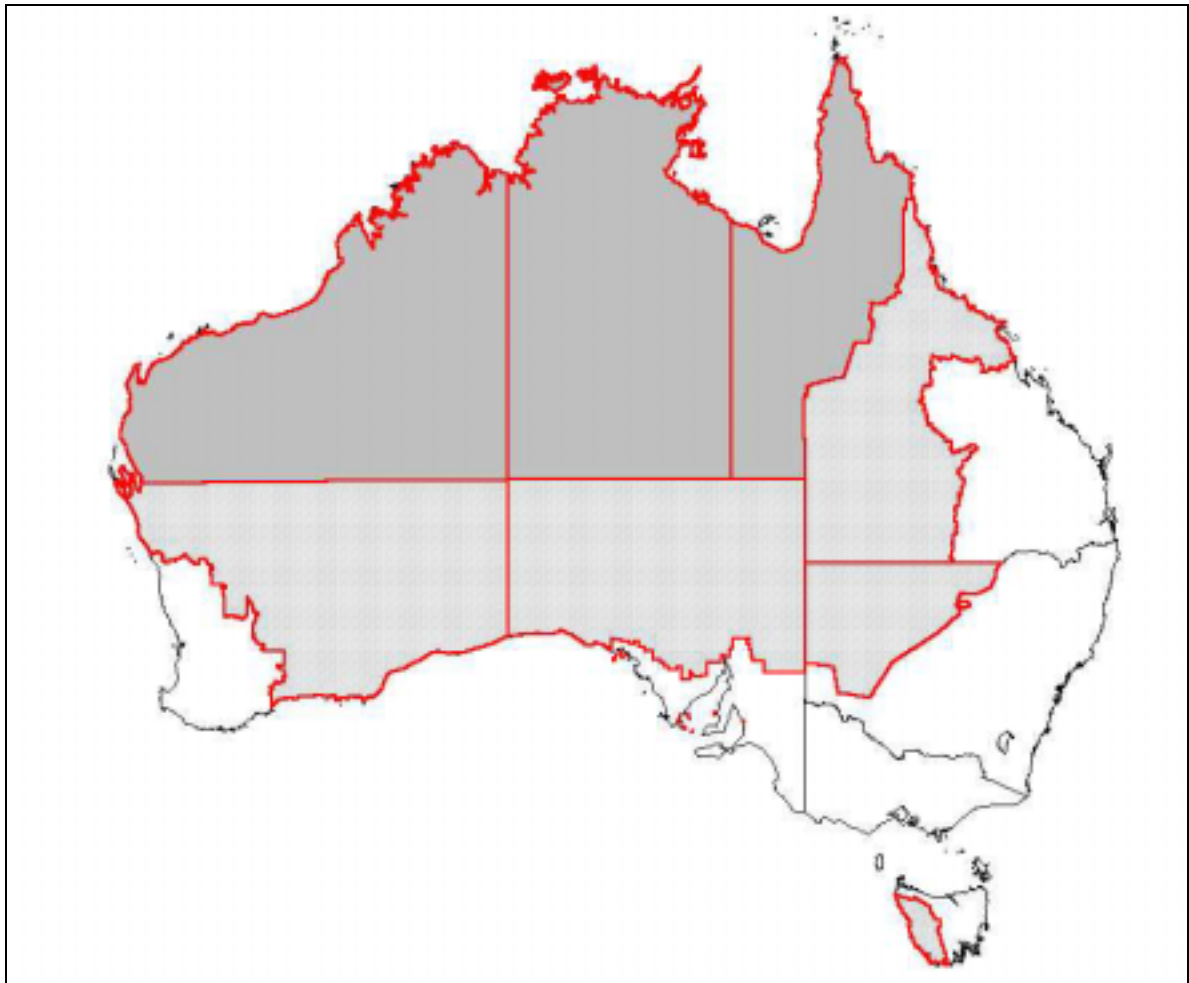
**Figure A-14** LOCATION OF CDEP PROJECTS, NORTHERN TERRITORY, JUNE 2000



Source: ATSIIC.



**Figure A-15** TAXATION ZONE REBATE AREAS, 1991



Note: Shading denotes areas designated for remote funding of CDEPs, by agreement between ATSIC and the Department of Finance and Administration.

Source: Australian Taxation Office.



